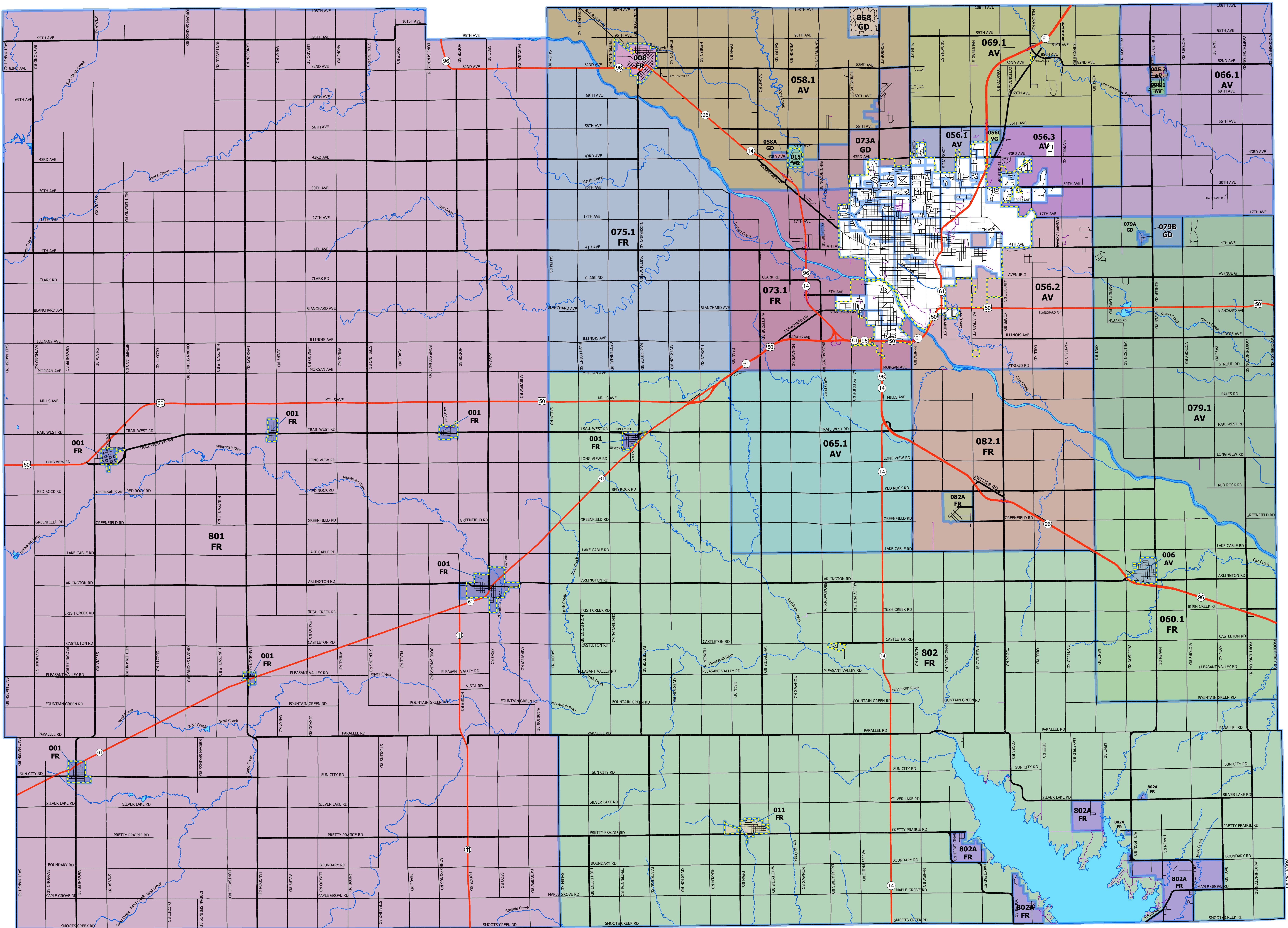
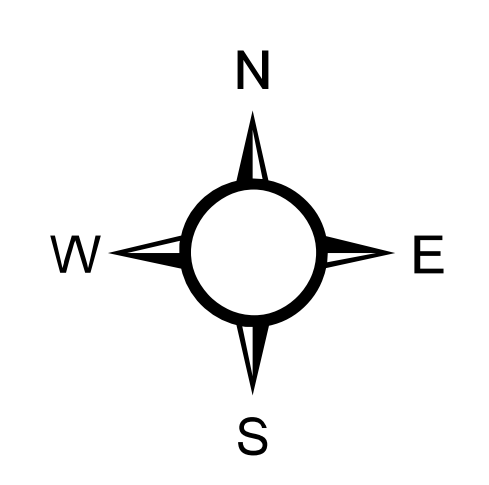
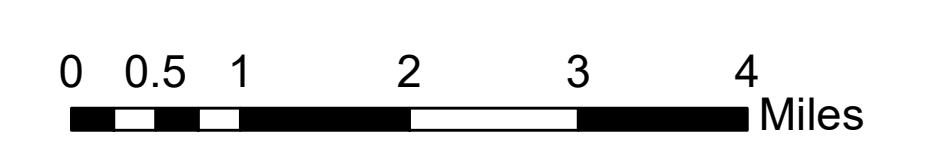


2023 Reno County Residential Neighborhoods



Neighborhood Legend

- - - City Limit Boundaries
- Road Centerline Types**
- Local Roads
- Other Roads
- Township Roads
- County Roads
- Highways
- County Neighborhoods**
- 001 ■ Arlington, Abbyville, Langdon, Partridge, Plevna, Sylvia & Turon Cities
- 005.1 ■ Buhler City - South
- 005.2 ■ Buhler City - North
- 006 ■ Haven City
- 008 ■ Nickerson City
- 011 ■ Pretty Prairie City
- 015 ■ Willowbrook City
- 056.1 ■ Clay Township #1
- 056.2 ■ Clay Township #2
- 056.3 ■ Clay Township #3
- 056C ■ Cherokee Farms
- 058 ■ The Highlands
- 058.1 ■ Grant Township
- 058A ■ Grant Lake
- 060.1 ■ Haven Township
- 065.1 ■ Lincoln Township
- 066.1 ■ Little River Township
- 069.1 ■ Medora Township & Medora City
- 073.1 ■ Reno Township
- 073A ■ Blue Spruce, Sheppard Acres & Moroccan Heights
- 073B ■ Colebrook Farm Estates
- 075.1 ■ Salt Creek Township
- 079.1 ■ Valley Township & Nelson Old 50 Estates
- 079A ■ Hidden Meadows
- 079B ■ Cottonwood Hills
- 082.1 ■ Yoder Township
- 082A ■ H.A.B.I.T.
- 107 ■ Full Duplexes
- 108 ■ Half Duplexes
- 801 ■ Western 1/3 of the county, including Arlington, Bell, Enterprise, Grove, Hayes, Huntsville, Langdon, Loda, Medford, Miami, Plevna, Sylvia, Walnut & Westminster Townships
- 802 ■ Southern 1/3 of the county, including Albion, Castleton, Center, Ninnescah, Roscoe, Sumner & Troy Townships
- 802A ■ Cheney Lake Subdivisions



Map updated March 28, 2023

